









0 100 200 400
 Feet

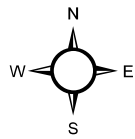
Ammirati Easement - 5.0 acres

This is a Private parcel. No public access.

Lot Source: Waterford Parcels and GPS

Waterford Planimetric features were compiled by East Coast Mapping and are based on an aerial flight performed April 1995. Parcel background from Town of Waterford (2010 data). Alignments are approximate. Map for general reference only.

-  Land Trust Holding
-  FORESTED
-  BUILDINGS
-  ROADS
-  WATER
-  MARSH
-  WETLAND
-  PARCELS



August 7, 2016

1013Ammirati

